

E.M.Y.R.

EASTERN MEDITERRANEAN YACHT RALLY

www.emyr.org



Fener Mahallesi 1964 Sokak No: 9 ANTALYA / TÜRKİYE
Tel. : +90. 242. 323 66 80 | Faks : +90. 242. 323 45 80
Gsm : +90. 532. 441 76 16 | hasan@east-med.com

www.east-med.com

WHILE EVERY CARE HAS BEEN TAKEN TO ENSURE ACCURACY, THE EAST-MED MARINAS ORGANIZATION PUBLISHER WILL NOT BE HELD RESPONSIBLE FOR ERRORS, OMISSIONS OR ALTERATIONS OF THIS ALPHABETIC LOGUE. THEY ALSO CANNOT ACCEPT RESPONSIBILITY FOR ANY ACCIDENTS, INJURY, DAMAGE OR LOSS OCCASIONED BY THE USE OF THE INFORMATION, PHOTOS OR SKETCH PLANS IN THIS BOOK.



www.kosggeb.gov.tr

senkron

Rek. Mat. Ltd. Sti.

www.senkronmatboa.com.tr



Name of the Marina	: West İstanbul Marina
Port of Entry	: All the authorities are in the city
Location	: İstanbul
Call Sign	: West İstanbul Marina
Capacity Afloat	: 600
Capacity Ashore	: 300
Rack System Capacity	: 360
Berthing Conditions	: Med Mooring
Hauling Facilities	: Travel Lift 75 Ton Capacity Travel Lift 700 Ton Capacity
Slipway/ Hoist	: Hoist
International Airport	: Atatürk Airport - 17 km.
Local Airfield	: No
Heliport	: In the Marina
Contact Address	: Marmara Mah. Ulusum Cad. No:28 Yakuplu - Beylikdüzü / İSTANBUL
Contact Person	: Mr Fuat Çimen, Marina Manager
Phone	: + 90 212 850 2200
Fax	: + 90 212 850 2026
E-Mail	: marina@westistanbulmarina.com
Website	: www.westistanbulmarina.com



N 40° 57,46' E 028° 39,49'

Ch 72

WEST İSTANBUL MARINA TURKEY



From West İstanbul Marina to.....(in nautical miles)

Büyüçekmece Bay	4 nm
Silivri	20 nm
Marmara Ereğlisi	30 nm
Marmara Island	47 nm
Büyükada Island	22 nm
Yalova	33 nm
Gallipoli	96 nm

Marina Plan

1. Mooring Office
2. Fuel Station
3. Megayacht Pier
4. Beach
5. Sailing Club
6. Sailing School
7. Heliport
8. Main Entrance
9. Marina Office
10. Yacht Club, Swimming Pool and Restaurant
11. Stores and Yacht Sales Offices
12. Pontoon
13. Rack Parking System
14. Yacht Warehouse
15. Land Parking Area
16. Technical Services
17. Land Parking Area
18. Travel Lift Pool
19. Cafes, Bars, Pubs



Istanbul, this cosmopolite city has many things to offer for the visitors from its rich historical and cultural inheritance. Opened in November 2011, West İstanbul Marina is combining world class marina facilities with luxurious living concept villas on the back ground. It is only 17 km. away from International

Atatürk Airport where it is possible to direct, connected and charter flights from all over the world. WIM is ready to welcome the yachters from all over the world and it is located on the European side of İstanbul, close enough to the city centre yet in a peaceful and clean environment. The dominant wind direction is north and strong South-West winds are typical in November, December and April but its jetty and breakwater are scientifically designed to enable the safest mooring possibilities up to 55 meters yachts. Marina also provides wide range of technical services with the most experienced service suppliers of İstanbul with any kind of maintenance works. On the side of 75 tons capacity Travel Lift, **New 700 ton capacity Travel Lift is at the service starting from October 2016.** WIM is also attracting visitors with its shopping facilities, yacht sales offices, restaurants, cafes, bars, supermarket, yacht club, sailing club, swimming pool and only private beach within the İstanbul Marinas. Come and enjoy this experience with the strong competitive offering and prices of a newly established marina with very inviting short and long term promotions.

Name of the Marina	: Marina Kıyı İstanbul
Port of Entry	: All authorities are in the city
Location	: West Coast of Marmara Sea
Call Sign	: Marina Kıyı İstanbul
Capacity Afloat	: 600
Capacity Ashore	: 120
Berthing Conditions	: Med mooring
Hauling Facilities	: 130 Tons Travel Lift
Slipway / Hoist	: Hoist
International Airport	: Atatürk Airport 25 km
Contact Address	: Yeditepe Marina Yatırım Turizm İnşaat A.Ş. Fatih Mah. Rıza KüçüköğlüPaşa Cad. No: 2 Yat Limanı Dolgu Alanı, 34500 Büyükkçekmece / İSTANBUL, TURKEY
Contact Person	: Mr Hasan Kaçmaz - Mr Murat Korkut
Phone	: + 90 212 882 00 90
Fax	: + 90 212 882 00 65
E-Mail	: info@kiyi.istanbul.com hasan@east-med.com
Website	: www.kiyiistanbul.com



N 41° 00,56' E 028° 34,56'

Ch 73

MARINA KIYI İSTANBUL BÜYÜKÇEKMECE | TURKEY

UNDER CONSTRUCTION

The Marina Kıyı İstanbul located at Buyukcekmece Bay and boat owners virtually every amenity under the sun. It's located just 20 minutes from the Ataturk International Airport, 5 km from Tuyap Fair Convention Congress Center. Offering a wealth of services, this is the ideal location for residents of Marmara area and visiting vacationers.

Istanbul's new marina, Marina Kıyı İstanbul, offers a full complement of services afloat and ashore. These include a modern and spacious marina with a capacity of 720 yachts; 600 spaces afloat, 120 ashore and on an area of 255.000 m2. (136.000 m2 on land, 119.000 m2 in the sea)

Marina Kıyı İstanbul will offer a wealth of services to keep your boat in the condition it deserves. The main facilities that will be provided to yacht owners include technology and telecommunication services, TV, fuel station, electricity, water, laundry, wc-shower, 24 hours security and surveillance supported by card and satellite reader systems located in all dock entrances, fire and life saving equipments, customs, health facilities, car park and store rooms for yacht owners as well as an indoor car park with a capacity of 600 vehicles, workshops where the repair and maintenance of yachts will be made and a large slipway area including various services.

In addition to these; there will be a great choice of cafes, restaurants and bars for you to enjoy. The Marine Club has social places for the residents of the area who would like to spend a pleasurable time with quality. At Marina İstanbul you will find a friendly, family oriented atmosphere with all amenities of a yacht club. The Marina Kıyı İstanbul is definitely a boater's paradise.



From Marina Kıyı İstanbul to.....(in nautical miles)

Princes Island	26 NM	Marmara Island	45 NM
Silivri	17 NM	Yalova	40 NM
Marina Ereğlisi	25 NM	Gallipoli	90 NM

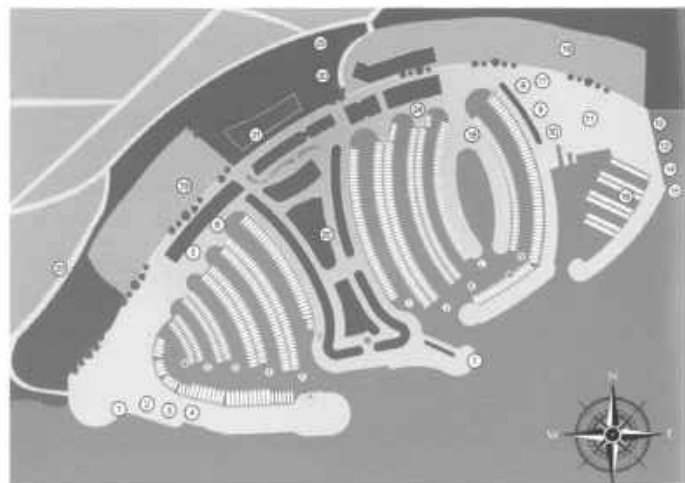
Name of the Marina : Viaport Marina
Location : Tuzla, İstanbul
Call Sign : Viaport Marina
Capacity Afloat : 100
Capacity Ashore : 750
Berthing Conditions : Med mooring
Hauling Facilities : 75 Tons Travel Hoist
International Airport : İstanbul Sabiha Gökçen 19 km
Heliport : In the marina
Contact Address : Viaport Marina
 Cami Mahallesi, Balıkçılar Sokak
 U Blok, No:20 Tuzla - İSTANBUL / TURKEY
Contact Person : Mr Sinan Arslan, Marina Manager
Phone : + 90 216 560 18 42
Fax : + 90 216 696 10 02
E-Mail : viaportmarina@viaportmarina.com
Website : www.viaportmarina.com



N 40° 48,51' E 029° 19,12'

Ch 72

VIAPORT MARINA İSTANBUL | TURKEY



From Viaport Marina to.....(in nautical miles)

Bayramoğlu	1,5 NM	Trilye	40 NM
Prince Islands	8 NM	Yalova	9,45 NM
Çınarcık	13,5 NM	Bosphorus	21 NM



Viaport Marina is located at Tuzla, the southernmost town of İstanbul. Opened in May 2015, Viaport Marina became the center of the social life by combining the world famous branded stores, exclusive restaurants, 150.000 m² green area with the fastest roller coaster in Turkey, an aquarium, indoor and outdoor

theatres and a 5-star hotel. It is only 19 km. from the International Sabiha Gökçen Airport where it is possible to find direct or connected flights to many destinations all over the world.

Viaport Marina, is located on the Anatolian shore of İstanbul and only 8 Nm to the beautiful Prince Islands which is the most popular course for sailors.

Viaport Marina has a 750 mooring capacity and offers secure berthing services up to 80 meter boats with floating pontoons and quays, along with the latest substructure systems. It is prepared for the adverse weather conditions due to its special design and the geographical location. The main services provided to boat owners include 24 hour mooring service, private parking areas, CCTV security monitoring, high speed internet, Blue Card waste disposal, yacht market, store rooms and sanitary units including laundry, baby care room and disabled toilets.

Viaport Marina offers a quality boatyard service, including the use of a 75 tons boat hoist in a 20.000 m² area. The boatyard, with its highly trained team, operates throughout the year, providing lifting services including high-pressure bottom wash and storage in cradles.


Name of the Marina : Istanbul City Port
Location : East Coast of Marmara Sea
Call Sign : Marinturk
Capacity Afloat : 752
Capacity Ashore : 70
Berthing Conditions : Med mooring
Hauling Facilities : 200 Tons Travel Hoist
International Airport : Istanbul Sabiha Gökçen 15 km
Contact Address : Marinturk Istanbul City Port
 Batı Mahallesi, Sahil Yolu
 PENDİK / İSTANBUL, TURKEY
Contact Person : Mr Ömer Faruk Ertem, Marina Manager
Phone : + 90 216 999 12 34
Fax : + 90 216 584 29 11
E-Mail : omerfaruk.ertem@marinturk.com.tr
 cityport@marinturk.com.tr
Website : www.marinturk.com.tr



N 40°52,17' E 029° 14,17'

Ch 73

MARINTURK İSTANBUL CITY PORT TURKEY



- 1 Marina Müdürlüğü
- 2 Banka İşletme Ofisi
- 3 Çeşme Alanı
- 4 Pasajer Ofisi
- 5 YHT ve Yolcu KULLANIM
- 6 Hızlı Servis Üstesi
- 7 Kapan Oturma Salonu
1A Oturma Salonu
1B Oturma Salonu
- 8 Açık Oturma Alanları
- 9 Tesis Ofisi
- 10 Oki Ofisi
- 11 Hangar
- 12 YHT Hizmet Alanları
- 13 Çeşme Alanları
- 14 Amatör Müşerref
- 15 Park ve Servis Alanları

From Marina İstanbul to.....(in nautical miles)

Prince Islands 6 NM
 Bosphorus 16 NM
 Dardanelles 70 NM



Marinturk İstanbul City Port is in Pendik, one of the lively coastal areas of Istanbul. Located between Europe and Asia, Istanbul is one of the world's best-loved cities, a landmark in history and civilisation, and a multi-cultural city where mankind's heritage dates back centuries and has lasted for generations.

Istanbul City Port is only 6 miles from Prince Islands, and is close enough to access all the beauties of the Bosphorus, providing an excellent perspective with floating pontoons and a 752 mooring capacity, along with the latest technological substructure systems.

Istanbul City Port is the centre of Turkish Yachting with its marina and boatyard, and its commercial area where various sectoral companies are represented.

There are also variety of waterfront cafes and restaurants, accessory and furniture stores as well as a large grocery store are situated within the marina mall.

The marina is located next to Tuzla, a key area of the yachting industry. Lifting & launching of yachts up to 200 tons, and all kinds of yacht repair & maintenance facilities are available in an area of 16.000 m².

Name of the Marina : Çanakkale Marina
Port of Entry : Yes
Location : Dardanelle Strait
Capacity Afloat : 230
Capacity Ashore : No
Berthing Conditions : Med mooring
Hauling Facilities : No
Slipway / Hoist : No
International Airport : No
Heliport : In the city 10 Km
Local Airfield : Çanakkale Airport
Contact Address : Çanakkale Marina, Çanakkale
Contact Person : Mr Faruk Sorgun, Marina Manager
Phone : + 90 286 212 84 53
Mobile : + 90 543 550 97 22
E-Mail : canakkalemarina@hotmail.com
 nahitakcay@hotmail.com



N 40° 09,16' E 026° 24,19' Ch 72

ÇANAKKALE MARINA TURKEY



From Çanakkale to.....(in nautical miles)

Bozcaada	25	Şarköy	45	Tekirdağ	75
Ayvalık	75	Mürefte	55	Yalova	145
Çeşme	135	Marmara Island	64	Istanbul	115

Çanakkale is an important part of the passage from the Black Sea the Marmara Sea to the Aegean and the Mediterranean Sea or visa versa. A small marina on the Anatolian side provides services for visiting yachts. It is also an ideal Port of Entry. Çanakkale has a population of around 100.000 people and is a very cultural city. It is an ideal place to visit Troy from as well as Gallipoli and the War Museums on the European side.

History; The first inhabitanicies of Çanakkale lived on the Biga Peninsula 6,000 years ago, but the real history of the City started with Troy. Later the Aeolian Greeks settled in this important area this was in the 8th century B.C. they established many trade colonies and Called the region Aelois. Later it became under the control of the Macedonians, at around the time that Ale1ander the Great defeated the Persians in the Battle of Granicus on his way to Asia.

Troy is situated on the western part of the Biga Peninsula and was originally known as Troas. It was a rich trade port during the Roman times. The Ottomans gained control of Gallipoli in 1367. In 1915 during the first World War Great Britain and France attempted to capture the Ottoman capital Constantinople to secure a sea route to Russia. During the Naval battles which took place several ships were sunk by the Turkish Forces

Name of the Marina : Marina Burhaniye
Port of Entry : No
Location : North Aegean
Call Sign : Marina Burhaniye
Capacity Afloat : 300
Capacity Ashore : 100
Berthing Conditions : Med Mooring
Hauling Facilities : Planned 100 Tons
Local Airfield : Burhaniye Kocaseyit Airport
Contact Address : Marina Burhaniye
 Burhaniye - Balikesir / Turkey
Contact Person : Mr Ozan Avci, Marina Manager
Phone : + 90 266 412 99 50
Mobile : + 90 533 145 81 29
Fax : + 90 266 422 10 06
E-Mail : burhaniyeyatlimani@burhaniye.bel.tr
Website : www.burhaniye.bel.tr



N 39° 29.13' E 026° 55.40'

Ch 73

BURHANIYE MARINA BURHANIYE | TURKEY



From Marina Burhaniye to.....(in nautical miles)

Ayvalik	29	Bozcaada	64	Çeşme	93	Kuşadası	153
Mitilini	37	Çanakkale	91	Kios	95	Istanbul	206

Edremit Gulf is an attractive cruising ground for visitors mainly because of its history, its fascinating archaeological sites and its favourable weather conditions. The prevailing wind from May to October is from the NW so you can enjoy sailing nearly every day. Marina Burhaniye is located at the eastern end of the gulf and it is operated by the municipality. There are adequate facilities & services to accommodate the yachts at stern to moorings with electricity & water connections at each berth and 24/7 security. Burhaniye Kocaseyit Airport is only 10 Km from the marina and there are daily flights to Istanbul where you can fly to every destination in the world.

The name Edremit originates from ADRAMYTEION the ancient city and district name where Burhaniye and its marina are located. Adramytteion is the name of the brother of famous Lydian King Croesus. The city has seen many rulers through its history, namely the Persians, the Macedonians, the Romans and the Seljuk Turks. Adramytteion was one of the important commercial and cultural centres in ancient times along with Assos, Sardes, Pergamon, Troya, and Ephesus. Today's name Burhaniye originated from Burhaneddin, the son of the Ottoman Emperor Abdulhamid.

The planned 100 ton travel lift will be in service for 2018 and today all kinds of yacht maintenance are available during your stay at the marina. The small Burhaniye village also has a hospital, a small museum, excellent shopping facilities, restaurants serving local dishes and a colourful market every week.

Name of the Marina : Çeşme Marina
Port of Entry : Yes
Location : Western Turkey
Call Sign : Çeşme Marina
Capacity Afloat : 400
Capacity Ashore : 100
Berthing Conditions : Mooring Lines Med Mooring
Hauling Facilities : 80 Tons Travel Lift
Slipway / Hoist : Yes
International Airport : İzmir Adnan Menderes International
 Airport - 90 km
Local Airfield : None
Heliport : Neighbourhood - 10 km
Contact Person : Mr Can Akaltan, General Manager
Contact Address : Çeşme Marina
 35930, Çeşme - İzmir - Turkey
Phone : + 90 232 712 25 00
Fax : + 90 232 712 99 14
E-Mail : info@cesmemarina.com.tr
Web site : www.cncesmemarina.com
 www.cesmemarina.com.tr



ÇEŞME
 marina

N 38°19,24' E 026°18,08'

Ch 72

ÇEŞME MARINA TURKEY



From Çeşme to.....(in nautical miles)

Chios	8	Athens	145	Mykanos	70
Ayvalık	70	Alaçatı	16	Bodrum	110
Çanakkale	125	Samos	52	Marmaris	178
Istanbul	260	Kuşadası	61	Göcek	205

A port of entry at the western extremity of the İzmir peninsula, Çeşme Marina is the perfect base from which to explore the countless islands of the beautiful Aegean Sea.

IC
 HOLDING

Camper & Nicholson's
 Marinas

Accessible and well protected in all weathers, the harbour is also easy to reach by land, being just 45 minutes' drive from İzmir and its international airport.

With berths for yachts up to 60m (200ft) in length, the marina offers all the world-class facilities you would expect when you combine the maritime heritage of Camper & Nicholson's with one of Turkey's leading investment companies, IC Holding. Together these two companies have turned Çeşme Marina into the perfect location for a short-term visit or long-term base for your yacht.

The marina includes a shore side village that is both an architectural landmark and a major attraction for residents and visitors. The redeveloped waterfront is home to cafes, restaurants, shops and a yacht club, as well as a chandlery, launderette, washroom and supermarket. Wireless internet (supplied by Türk Telekom) and dedicated car parking are also available.

With facilities and service of the highest standard both afloat and ashore, Çeşme Marina is a new focal point for the historic town of Çeşme, bringing new life to its colourful waterfront and becoming the primary hub for luxury yachting in the eastern Mediterranean.

Name of the Marina : Teos Marina
Port of Entry : Port of entry during summer period.
 Assistance under authorization of
 Çeşme Customs Directory during winter period.
Location : North Aegean Coast of Turkey
Call Sign : Teos Marina
Capacity Afloat : 480
Capacity Ashore : 80
Berthing Conditions : Med Mooring
Hauling Facilities : 75 Tons Travel Lift & Jib Crane
Slipway / Hoist : Hoist
International Airport : İzmir Adnan Menderes Int. Airport 50 km
Heliport : 2 Heliports (Only available day time)
Contact Address : Akkum Caddesi No: 4
 Sığacık, Seferihisar, İzmir / Turkey
Contact Person : Mr Faruk Günlü, General Manager
 Mr Umur Maden, Harbour & Front Office Manager
 Mrs Fulya Meral, Public Relation Supervisor
Phone : + 90 232 745 80 80 (pbx)
Fax : + 90 232 745 72 14
E-Mail : info@teosmarina.com
Website : www.teosmarina.com

WINDS :
 The major wind direction is Northeast (NE) during the year and it changes from North to South; time to time during winter months. The strong wind direction is Southwest (SW). Average wind speed is 5m/sec and maximum wind speed goes up to 20-26 m/sec according to statics.



N 38° 11,79' E 026° 47,00'

Ch 72

TEOS MARINA SİĞACIK | SEFERİHİSAR | TURKEY



From Teos Marina to.....(in nautical miles)

Chios (Sakız Island)	40	Foça	80	Bodrum	98
Leros (Ileryos) Island	75	Alaçatı	26	Turgut Reis	85
Pathnos Island	70	Çeşme Marina	37	Didim	68
Samos (Susam) Island	25	Dikili Marina	93	Yalıkavak	88
Ayvalık	107	Kuşadası	33	İstanbul	300

Teos Marina has started its services in June 2010 in Sığacık, İzmir. Combining Turkish cultural inheritance with today's modern customs, it is a brand new destination for yacht lovers in the heart of the Aegean Sea. In 2011 Teos Marina was evaluated in accordance with International Quality Standards by THYA and has been awarded Five Gold Anchors. Teos Marina offers high-quality mooring together with technical support, security and cleaning services and offers a variety of social facilities.

Teos marina is situated in the wonderful natural bay of Sığacık; 5 km West of Seferihisar town, 40 km to İzmir city and 50 km to Adnan Menderes International Airport. Sightseeing locations such as the famous ancient city of Ephesus and House of the Virgin Mary and touristic vacation areas such as Çeşme and Kuşadası are all within one hour driving distance from the marina. Teos Marina is surrounded with lots of natural bays including Greek islands, within a radius of 1 to 40 nautical miles.

Sığacık is a lovely Aegean village surrounded by tangerine gardens. Warming your heart with its turquoise sea, shining sun, green hills and its warm people, it also houses must see places such as the Old Castle and fishers' port. Since ancient times, Sığacık has always been an embracing harbour for seafarers. Its name has been given in 1521 - 1522 when it was ruled and used as shelter by the Ottoman Empire.

Teos was one of 12 Ionian cities, and has been a rival to Ephesus when it was the capital of the Ionian Civilization. Teos Marina was named after this ancient city, and its ruins can be found 1 km South of Sığacık.

Seferihisar town is Turkey's first "cittaslow" offering a healthy and peaceful living concept for its residents.



Name of the Marina : Port Iasos Marina
Port of Entry : In Güllük
Location : Southwestern Aegean
Call Sign : Port Iasos Marina
Capacity Afloat : 150
Berthing Conditions : Med Mooring
International Airport : Bodrum, 32 km
Heliport : Bodrum/Milas Airport
Contact Address : Kıyıkışlacık Köyü, Gökliman Mevkii,
 Güllük/Milas/Muğla/Türkiye
Phone : + 90 541 760 42 41, + 90 545 432 04 16
Fax : + 90 252 316 62 19
E-Mail : info@portiasos.com
 manager@portiasos.com
Web site : www.portiasos.com



N 37° 14,94' E 027° 32,14' VHF 73

PORT IASOS MARINA BODRUM | TURKEY



From Port Iasos Marina to.....(in nautical miles)


Güllük	3	Yalıkavak	18	Farmokoni	21
Güvercinlik	7	Didim	14	Leros	31
Türkbükü	9	Turgutreis	22	Kalimnos	28
Torba	10				

Welcome to Port Iasos Marina. The new stylish boutique marina to the north of Bodrum Peninsula in Gulluk Bay in the Aegean Sea.

Port Iasos marina is located in one of the most unspoilt natural bays of Gokliman in Gulluk bay in the Aegean Sea. Port Iasos offers an ideally situated base in the heart of this picturesque area – the perfect place from which to enjoy and explore the Bodrum Peninsula's crystal clear waters, untouched bays, deserted beaches, and anchorages. Port Iasos gives easy access to the inland delights of Milas and the whole Bodrum Peninsula - with its olive and citrus groves, quiet villages, and fascinating historical sights which can be explored nearby.

There are 150 berths in total for yachts ranging from 8m to 30m, all protected from the weather in a secure, sheltered natural harbour. The Marina is just as inviting, offering an excellent range of facilities including restaurant & bar, wc & showers, 24/7 electricity & water, pilot boat service, and more...

Name of the Marina : Egesu Güllük Marina
Port of Entry : Yes
Location : Southwestern Aegean
Call Sign : Güllük Marina
Capacity Afloat : 350
Berthing Conditions : Med Mooring
International Airport : Bodrum, 8 km
Heliport : Bodrum / Milas Airport
Contact Address : Güllük Mah., Atatürk Caddesi, Sıralık Mevkii
 Güllük - Milas - Muğla / Turkey
Phone : + 90 543 774 38 81, + 90 545 320 30 92
Fax : + 90 252 316 62 19
E-Mail : gulluk@egesumarina.com
 manager@egesumarina.com
Website : www.egesumarina.com



N 37° 13,49' E 027° 35,10' Ch 16/73

GÜLLÜK MARINA MİLAS | MUĞLA | TURKEY



From Güllük Marina to.....(in nautical miles)

Türkbükü	11	Gümüşlük	24	Turgutreis	22
Torba	12	Kalimmos	32	Yalıkavak	16
Güvercinlik	13	Leros	35	Didim	14

Gulluk Marina is the youngest marina of Bodrum and Aegean sea.

Hugging the peaceful and natural area of Gulluk Bay, It is the closest marina to Bodrum-Milas International Airport. The exact location of the Marina is only 10 km to Airport and 25 km to Bodrum Center.

It is located on the famous Bodrum peninsula, which is a new favorite location for yacht tourism with clean water and historical places to visit. It is very close to Türkbükü, Güvercinlik, Gundogan, Didim, Torba, Cennet Koyu and also very near to famous Greek Islands such as Leros, Kalimnos and Farmakonis.

There are 350 mooring system in total for yachts ranging until 40 metres, Gulluk Marina provides safe, economic, quality mooring and accommodation services. It includes a restaurant & café, swimming pool, fitness room, workroom and yacht club with rooms, which have fantastic view of the sea and marina. It also offers 7/24 electricity & water, wc & shower, dinghy service and more.

Name of the Marina : Palmarina Bodrum
Port of Entry : Yes
Location : South Aegean
Call Sign : Palmarina
VHF Channel : 16 / 73
Capacity Afloat : 620
Capacity Ashore : 120
Berthing Conditions : Med Mooring up to 120 mtrs
Hauling Facilities : 260 Tons
Slipway/ Hoist : 100 Tons
International Airport : Bodrum / Milas Airport - 45 km.
Local Airfield : Bodrum / Milas Airport
Heliport : In the Marina
Contact Address : Merkez Mah. Çökertme Cad. Yalıkavak
 Bodrum / MUĞLA

Contact Person : Mr Akbulut Kahraman, General Manager
Phone : + 90 252 311 06 00
Mobile : + 90 533 777 98 86
E-Mail : marina@palmarina.com.tr
Website : www.palmarina.com.tr



N 37° 6,27.69' E 027° 16,58.70' Ch 16/73

PALMARINA BODRUM MUĞLA | TURKEY



From Palmarina to.....(in nautical miles)

Kos Island	14 NM	Leros Island	22 NM
Bodrum Centre	18 NM	Gökova	25 NM
Kalymnos Island	18 NM	Hisarönü Bay	32 NM
Turgutreis	6 NM	Rhodes Island	80 NM

PALMARINA BODRUM


Palmarina Bodrum, is a five-gold-anchor marina with superyacht facilities that welcomes yachts of all sizes. It has 620 berths for yachts up to 135m offering a dynamic lifestyle and unique privileges for boat owners and

visitors. As Turkey's first high-capacity mega yacht marina, Palmarina mixes an idyllic location with superb amenities and technical services.

Being managed by quality management systems and being extremely sensitive for the environment, strictly follows international and national regulations; Palmarina Bodrum is targeting to become the most safest and popular marina of the world in the Mediterranean and the Aegean Sea. Besides having FEE Blue Flag (The Foundation for Environmental Education), TYHA (The Yacht Harbor Association) 5 Golden Anchor, IMCI (International Marine Certification Institute) 5 Blue Star certificates, Palmarina Bodrum owns a UKAS LRQA ISO 9001:2008 QMS Certificate, issued by Lloyd's Register of Shipping (LRQA) which is the only one in Turkey.

Palmarina Bodrum hosts an open-air shopping mall with 110 brands, gourmet restaurants, bars, cafes, clubs, entertainment venues, international luxury award-winning hotels; Palmarina Beach Hotel and Palmarina Boutique Hotel, a Spa & Fitness Center and variety of events and activities. Palmarina Bodrum has been designed using a discreet fusion of Mediterranean, Ottoman and local Bodrum styles. A mix of open spaces and narrow lanes create an atmosphere of new-world luxury and old-world charm.

Name of the marina : Milta Bodrum Marina
Port Of Entry : Yes
Location : South – West Turkey
Call Sign : Bodrum Marina
Capacity Afloat : 450
Capacity Ashore : 50
Berthing Conditions : Med Mooring Lines
Hauling Facilities : 70 Tons Travel Lift
Slipway / Hoist : Yes
International Airport : Milas-Bodrum International Airport 40 km.
Local Airfield : None
Heliport : Neighborhood – 2 km
Contact Person : Mr Ömer Karacalar, General Manager
 Mr Metin Gür, Customer Relation Manager
Contact Address : Milta Bodrum Marina
 Neyzen Tevfik Caddesi No:5 Bodrum Turkey
Phone : + 90 252 316 18 60
Fax : + 90 252 316 14 06
E-Mail : info@miltabodrummarina.com
Website : www.miltabodrummarina.com



N 37°02,00'

E 027°25,50'

VHF 73

MILTA BODRUM MARINA TURKEY



From Bodrum to.....(in nautical miles)

Turgutreis	16	Kuşadası	77	Çeşme	132	Izmir	219
Yalıkavak	28	Marmaris	100	Mordoğan	172	Bozcaada	267
Ören	35	Sığacık	105	Allağa	185	Çanakkale	296
Didim	36	Fethiye	128	Dikili	187	Yalova	464
Datça	50	Göcek	130	Ayvalık	202	Istanbul	466



We are in the heart of Bodrum, We are the heart of Bodrum

Bodrum is one of the favorite holiday destinations on the Aegean Coast of Turkey. The Mausoleum, one of the Seven Wonders of the Ancient World and a beautifully intact medieval castle housing the richest Underwater Museum, are only few that make the town definitely worth a visit for history enthusiasts. Sailing and diving the crystal clear turquoise waters and unspoiled serene bays around Bodrum is a unique experience.

As a Doğan Holding company, Milta Bodrum Marina is one of the most prestigious marinas of the Aegean and Mediterranean coasts. With its perfect infrastructure, a unique inner city location, an experienced and energetic staff that allows you to enjoy your passion for the sea as well as the land.

With a capacity of 450 berths, full-fledged technical service, 7/24 security and health care, a shopping center with world famous brands, original restaurants and bars providing a unique atmosphere to all to enjoy.

Milta Bodrum Marina, because of its high standards and commitments to the environment is the possessor of the Blue Flag and Five Gold Anchor Awards.

Name of the Marina : Kairos Marina
Port of Entry : No
Location : Southwest Aegean
Call Sign : Kairos Marina
VHF Channel : 16 / 73
Capacity Afloat : 250
Capacity Ashore : 100
Berthing Conditions : Med Mooring up to 40 mtrs
Hauling Facilities : 70 Tons
Slipway/ Hoist :
International Airport : Dalaman Airport - 140 km.
 Bodrum Airport - 160 km.
Contact Address : Kairos Marina, Karaköy, Datça, MUĞLA
Contact Person : Mr Ömer Cünütey, Marina Manager
Phone : + 90 530 412 27 10
E-Mail : muratozdemir@meersea.com
Website : www.kairosmarina.com.tr



N 36° 46,22' E 027° 36,01'

Ch 73

KAIROS MARINA DATÇA | MUĞLA | TURKEY



From Kairos Datça Marina Marina to.....(in nautical miles)

Kos Island	15 NM	Tilos Island	31 NM
Bodrum	18 NM	Ören	25 NM
Nissyros Island	25 NM	Karacasöğüt Bay	32 NM
Turgutreis	24 NM	Rhodes Island	57 NM

Located on the north coast of the Datça peninsular at the southwest corner of Turkey, an area already well known for its exceptional natural beauty and attractive coast is a new marina, Kairos Marina. Less than 3 km. inland from Kairos Marina lies the small town of Karaköy and less than 10 km. across to the southern side of the peninsular lies Datça town already famous for its harbour. Perhaps one of the most outstanding small archaeological sites in Turkey is the ancient settlement of Knidos close to the western tip of the Datça peninsular about 35 km. by road from Kairos Marina. A visit by yacht is probably the best way to fully appreciate the remarkable location of this settlement. A ferry service direct from Kairos Marina across the Gulf of Gökova to Bodrum operates all year round taking about 1 h 45 min.

The outer breakwater lighthouse coordinates are: 36° 46' 22" N 27° 36' 01" E

Light sequence: Fl.G.4.0 sn (1.0+3.0) Fl.R.4.0 sn (1.0+3.0)

The distance between the outer and the inner breakwaters is 65 meters.

The draught in the marina is 3,5 - 7 m.

Marina facilities are numerous and include water, electricity, WC and showers, technical service workshops in the dry-dock area, CCTV, 24-hour security, bilge and wastewater pump-out systems and fuel jetty. There are also social facilities for the yacht owners and their guests such as general stores, cafes, bars, restaurants, and a selection of shops. Scheduled bus transportation to Datça town departs several times a day from Kairos Marina entrance gate.

The area outside Kairos Marina is a garden of delight for both nature and sports enthusiasts. The northern part of the Datça peninsula has great trails for hiking, rock climbing and cycling. The coves, just a few steps away from Kairos Marina, are ideal for swimming, sailing, windsurfing and snorkelling.

Kairos Marina is ready to welcome you with our experienced and friendly team. We hope to see you soon.

Name of the Marina	: Martı Marina & Yacht Club
Port of Entry	: All the authorities are in Marmaris City Center & Bozburun
Location	: South Western part of Turkish Coast, Marmaris
Call Sign	: Martı Marina
Capacity Afloat	: 400 berths for any size
Capacity Ashore	: 100 max beam 6.00 m.
Berthing Conditions	: Mooring Lines Med Mooring
Hauling Facilities	: Travel Hoist 60 Tons
International Airport	: 115 km. International Dalaman Airport
Local Airfield	: None
Heliport	: In the Marina
Contact Address	: Orhaniye Köyü, Keçibükü Mevkii 48700 Marmaris-Muğla / Türkiye
Contact Person	: Mr Nihat Yenel, General Manager Mrs Aylin Zengin, General Manager Deputy
Telephone	: 00 90 252 487 10 63 - 64 - 65 - 67
Fax	: 00 90 252 487 10 66
E-Mail	: marina@marti.com.tr
Website	: www.martimarina.com



N 36° 45,30' E 028° 08,30' Ch 73/16

MARTI MARINA & YACHT CLUB TURKEY



Marti Marina lies within easy access by land and sea. It is 25 km. from the town of Marmaris and 115 km. from Dalaman International Airport. Built according to international nautical design it offers complete yachting and sailing facilities with the latest technology in sea systems, resources and security for the safe mooring of international yachts and boats. The Martı Hotel Group with 30 years of experience is proud to present its latest venue at Hisarönü - The Martı Marina, an oasis of comfort on land, a second home for cruisers and a stunning site of ancient civilizations. No part of the world can be more beautiful than the southern coast of Turkey with the bluest of seas and the brightest of all skies. The sea is the colour of turquoise, the morning sun rises in a clear azur sky. A light cool breeze plays with the sails while ahead, are the magnificent archeological ruins of the Goddess Hemithea. This is Hisarönü Bay, one of the most stunning bays along the Turkish coast where Martı Marina offers safe mooring.

An atmosphere of calm and tranquillity surrounds you at Martı Marina where you may lounge under the cool shades of a canopy, or swing effortlessly in a hammock under the trees or sit near the shore knowing that, should it be necessary, modern communication with full office facilities are available 24 hours a day. A well stocked market, laundry service, tour and travel arrangements, and a shuttle service to the town of Marmaris are within Call. Lulled in the lap of the Gods, enjoy the excellent Turkish, International and Thai cuisines cooked from fresh local foods at this five star Hotel. Breakfast is a picture of colorful fruits cheeses; drinks and candle lit dinners are served under the stars at the Mistral Bar and Restaurant.

Our aim is to provide modern sea-faring technology safety and security, with full office and business facilities, and the pleasure and comfort of a five star hotel. We are delighted to offer our exclusive full service resort in one of the most beautiful bays of the Turkish Riviera-Hisarönü Bay.


GOLD ANCHOR AWARD SCHEME The Gold Anchor Award Scheme has been established to improve the standards of Marina facilities available to all boat owners. Marina Operators who are Members of The Yacht Harbour Association may enter the Scheme for assessment.

From Martı Marina to.....(in nautical miles)

Istanbul	490	Kuşadası	134	Marmaris	60
Çanakkale	324	Bodrum	72	Göcek	70
Ayvalık	260	Kos	58	Kekova	113
Çeşme	190	Rhodes	33	Antalya	191

Name of the Marina : Marmaris Adaköy Marina
Port of Entry : No
Location : Marmaris Bay, Turkey
Call Sign : Marmaris Adaköy Marina
Capacity Afloat : 120
Capacity Ashore : 80
Berthing Conditions : Med Mooring
Hauling Facilities : 75 Tons
Slipway / Hoist : Travel Hoist
International Airport : Dalaman 90 km, Bodrum 130 km
Local Airfield : No
Heliport : 9 Km Marmaris City
Contact Address : Marmaris Adaköy Marina
Adaköy Mah. Kizilkum mevkii
Marmaris/Turkey

Contact Person : Mr Fikri Uzun, Front Office Manager
Mobile : + 90 533 033 59 00, +90 532 779 75 70
Phone : +90 252 412 55 55, +90 252 422 01 10/11/12
Fax : + 90 252 422 00 51
E-Mail : info@adakoymarina.com
Website : www.adakoymarina.com



N 36° 49,08' E 028° 17,36' VHF 73

MARMARIS ADAKÖY MARINA TURKEY



Marmaris Adaköy Marina is located within the Marmaris bay, which is one of the most beautiful bays in Turkey, on the Southern Aegean part of the Turkish Coast. The small island on the north of the mooring area gives more protection for yachts on the jetties and the location is well protected from all wind directions. The Marmaris Club Marina provides Mediterranean type mooring lines, power and water connections on every berth, 24/7 security secured by the marina staff, and the marina area is also covered by security cameras.

Yachts can be lifted with a 75 Ton Travel Hoist and stored on shore with a 25 ton boat transporter for quick, on the hard maintenance, or a winter lay-up at a concrete ground. Well organized technical facilities, Restaurant & Bar with a fabulous personal family atmosphere, market & chandler, swimming pool and private beach on either side with friendly experienced staff, make the atmosphere very inviting for visitors. This is an ideal club marina in the Marmaris bay for the cruisers who are looking for a quiet, tranquil and peaceful special place, within a green and perfectly clean environment, without air pollution and noise. Marmaris city is 9 km by road and there is a ferry shuttle service across the bay to the town quay, 2 NM away, every day twice a day. Dalaman Airport is 100 km, 1 hour 30 minute drive away and the location is ideal for airport arrivals and departures including crew changes. There are various discounts for club members that are listed on the marina web site.

From Marmaris Club Marina to.....(in nautical miles)

Rhodos Island	25	Symi Island	38	Kos Island	74
Datça	45	Fethiye	50	Kalkan	66
Kaş	84	Bodrum	90	Turgutreis	90

Name of the Marina : Ecesaray Marina
Port of Entry : Yes
Location : South Aegean Coast
Capacity Afloat : 350-400
Capacity Ashore : No
Berthing Conditions : Med Mooring
Hauling Facilities : 12/15 Tons
Slipway / Hoist : Hydro Hoist
International Airport : Dalaman 40 km
Local Airfield : No
Heliport : In the city
Contact Address : Ece Saray Marina & Resort
 1. Karagözler 48300 Fethiye
Contact Person : Mr Burak Ardahan, C. Marina Manager
Phone : + 90 252 612 50 05, + 90 252 612 88 29
Fax : + 90 252 612 50 08
E-Mail : marina@ecemarina.com
Website : www.ecemarina.com



N 36° 37.55' E 029° 06,10' Ch 73

ECE MARINA FETHIYE | TURKEY



From Ece Marina to..... (in nautical miles)

Çeşme	227	Göcek	12	Finike	88
Bodrum	118	Kalkan	40	Alanya	176
Marmaris	50	Kaş	56	Antalya	139

ECE MARINA Like a shimmering pearl necklace strung delicately along the beautiful turquoise bay of Fethiye; Ece Marina meets you for having pleasure with the history, nature and sea.



The berthing capacity of Ece Marina is 400 boats depending on boat sizes. The marina can safely accommodate boats up to 60 meters in length all year long. A high standart boutique hotel, giant swimming pool, bars and restaurants serving both international and Turkish cuisine, spa & wellness center, coiffeur in a unique environment contribute to making Ece Saray Marina such a perfect place to visit or to stay. Fethiye which is Ece Saray Marina located in one of the most popular center for sailing and yachting in western Mediterranean has many historical and natural beauties.

The combination of a five-star marina with a blue flag and five golden anchors, seperate boat yards, Ece Saray Marina & Resort sustains its quality respect to the nature and value it gave to the staff by ISO standarts.

Name of the Marina : Marinturk Göcek Exclusive
Port of Entry : Fethiye
Location : South Aegean coast
Coordinate : N 36° 44,34' / E 028° 55,40'
VHF Channel : 69
Call Sign : Marinturk
Capacity Afloat : 141
Capacity Ashore : No
Berthing Conditions : Med Mooring
Hauling Facilities : No
International Airport : Dalaman 20 Km.
Local Airfield : No
Heliport : No
Contact Person : Mrs Hazal Balaban
Contact Address : Marinturk Göcek Exclusive
 Poruklu Koyu Göcek Fethiye, Muğla, Turkey
 : + 90 530 969 64 24
Mobile : hazal.balaban@marinturk.com.tr
E-Mail : exclusive@marinturk.com.tr
Website : marinturk.com.tr

Name of the Marina : Marinturk Village Port
Port of entry : Fethiye
Location : Sout Aegean Coast
Coordinate : N 36° 45,15' / E 028° 56'
VHF Channel : 69
Call : Marinturk
Capacity afloat : 219
Capacity ashore : 250
Berthing conditions : Med Mooring
Hauling facilities : 75/200-Tons, Hoist
International airport : Dalaman - 20 km
Local airfield : No
Heliport : No
Contact person : Mrs Hazal Balaban
Contact address : Marinturk Göcek Village Port
 Büngüş Koyu Göcek Fethiye, Muğla, Turkey
 : + 90 530 969 64 24
Mobile : hazal.balaban@marinturk.com.tr
E-Mail : villageport@marinturk.com.tr
Website : marinturk.com.tr

MARINTURK GÖCEK EXCLUSIVE TURKEY



Marinturk Göcek Exclusive is situated in Poruklu Bay, which is 10 minutes away from the centre of Gocek, a town of Fethiye district in Mugla, and 20 minutes away from Dalaman International Airport. The only natural beach in Gocek town is located in this bay.

Göcek Exclusive is established to accommodate mega yachts and meets the current need of mooring places for these yachts, located in a secluded bay, the most protected area of Gocek, it is very convenient for mooring. 141 berths are provided differing from 15m. to 50m., according to modern management standards, along with floating docks built to the highest standards of comfort and modern technology.

Next to the marina, Rixos Premium Gocek offers 14 villas in an environment of exclusive and sophisticated elegance with their own swimming pools and direct access to the beach, whether you are seeking a romantic gateway or an exotic destination for your loved ones

From Göcek to..... (in nautical miles)

Fethiye	12 N.Miles	Antalya	144 N.Miles	Kalkan	47 N.Miles
Bodrum	116 N.Miles	Rhodes	44 N.Miles	Symi	67 N.Miles

MARINTURK GÖCEK VILLAGE PORT TURKEY



Marinturk Göcek Village Port marina and boatyard are situated in Bungus Bay in Gocek, a town of Fethiye district in Mugla, only five minutes from the town centre and 20 minutes from Dalaman International Airport.

The marina and its experienced staff provides 220 mooring places, 20 of berths dedicated to super yachts (50m+) equipped with 1000amp shore power capacity. The marina has become popular mostly among private yacht owners, especially during the summer season.

Lifting, launching and many kind of maintenance services are provided in a 250 yachts capacity dry storage area of 35.000 m2 with two travellifts (75 & 200 Tons) for private and charter yachts. Located next to the marina, Rixos Premium Göcek features 206 elegantly appointed Suites set amidst the natural beauty of pine trees and tranquil gardens, a secluded beach and Anjana Spa.

From Göcek to..... (in nautical miles)

Marmaris	49 N.Miles	Finike	90 N.Miles	Kemer	130 N.Miles
Çeşme	219 N.Miles	Kaş	59 N.Miles	Knidos	91 N.Miles

marina services

Blue Flag

Electricity

Fresh Water

Weather Forecast

Fuel Station

Sewage Removal

Operator

Internet office

Wi-fi Internet

Parking

Cable TV

Security 24 H

Security Cameras

Repair Facilities

Chandler

Professional Diver

Food Market

Shopping Centre

Laundry

Duty Free Store

Doctor / Nursing

Change / Exchange

Bank / ATM

Restaurants / Bars

Yacht Club

Tennis Courts

Private Beach

Swimming Pool

Hotel

Rent A Car

Flight Ticket Reservations

Name of the Marina : Alanya Marina
Port of Entry : Port of Entry - All the authorities are in the city
Location : South Western Part of Turkish Coast
Call Sign : Alanya Marina
Capacity Afloat : 287
Capacity Ashore : 160
Berthing Conditions : Mooring Lines Med Mooring
Hauling Facilities : Travel Hoist 100 Tons & Max. Beam 7.65 m
International Airport : 125 km - International Antalya Airport
Local Airport : Gazipaşa Airport 30 km.
Heliport : In site
Contact Person : Ms Ebru Önder, PR Manager
 English 00 90 530 321 39 00
Contact Address : Alanya Marina Hiz. Den. Tur. Tic. San. A.Ş.
 Kızılpınar Mah. Akhan Mevkii, 07400
 Alanya / Turkey
Phone : + 90 242 511 34 00
Fax : + 90 242 512 12 34
E-Mail : info@alanyamarina.com.tr
Website : www.alanyamarina.com.tr

WINDS:
 During the summer months the winds in the West Mediterranean are predominantly from the south - south west but can vary depending on the local mountains. The wind direction changes to North & South during the winter months.



N 36° 33,25' E 031° 57,07' Ch 16/73

ALANYA MARINA TURKEY



Alanya Marina is a gateway to the Eastern Mediterranean ports of Cyprus, Syria, Lebanon, Israel and Egypt. Alanya is only 125 Km. far from the international Antalya airport which provides good flight connections to all over Europe. Alanya has more than 200 sunny days and blue sky with no cloud and the climate is very mild during winter months. Alanya is a medium size city, 115.000 inhabitants but unspoiled and keeps the charming style of the tourist resort with a small International population of German, British, Dutch and many other nations. Marina is very well protected by the solid breakwater provides excellent protection against winds from all directions. Today Alanya is one of the biggest tourist centres in the Mediterranean with the capacity for over hundred fifty thousand beds for tourists.

HISTORY: It is not yet known by whom or when Alanya was built. In the antique era Alanya was situated between the boundaries of Pamphilia and Kilikia. Herodotus states the people that lived in the region between Pamphilia and Kilikia one descendants of people who spread to Anatolia after the Trojan War. The first historical name of Alanya is Coracesium. The person who mentioned the name of 'Coracesium' for the first time in history was 4th B.C. geographer Skylaks. At that time this region was under the invasion of the Persians. After some time the city become an important center for the Mediterranean pirates and got strong enough to resist the Roman navy and became a base of the frightening pirate of the Mediterranean: Dryphon. Cora cesium continued to be a home for the pirates for some more time. In 65 B.C., the city became a part of Rome after a naval attack by the Roman Commander, Magnus Pompeius. During Byzantium era the city had a new name; Kalonoros which means beautiful mountain, that was given by the sailors. In 1221, The Selçuk Sultan Alaaddin Keykubat, seized the control of the city that he had besieged for some time. He gave the city, the name of Alaiye after his own name. Alaiye became a part of Memluk State in Egypt in 1427 and than a part of the Ottoman Empire in 1471 by Fatih, the Conqueror.

From Alanya to.....(in nautical miles)

Girne	98 N. Miles	Kaş	320 Km	126 N. Miles	
Kemer	190 Km	70 N. Miles	Marmaris	450 Km	202 N. Miles
Finike	250 Km	92 N. Miles	Rhodes		204 N. Miles
Antalya	125 Km	70 N. Miles			

Name of the Marina : Gazipaşa Marina (Under Construction)
Port of Entry : All the authorities will be in the Marina
Location : South West of Turkish Coast
 period for emergency entrances)
Call Sign : Gazipaşa Marina
Capacity Afloat : 210 berths up to 30 m. (not completed)
Capacity Ashore : 100 max beam 7.20 m. (not completed)
Berthing Conditions : Mooring Lines Med Mooring
Hauling Facilities : Travel Hoist 80 Tons (Planned)
Slipway / Hoist : None
International Airport : 165 km. International Antalya Airport
Local Airfield : Gazipaşa Airport 10 Km.
Heliport : Gazipaşa Airport 10 Km.
Contact Person : Mr H. Servet Ünlü
Contact Address : Aydoğan A.Ş.
 Goldcity Turizm Kompleks
 Kargıcak/Alanya/Antalya
Phone : + 90 242 510 02 00
Fax : + 90 242 510 02 03
E-Mail : info@gazipasamarina.com
Web : www.gazipasamarina.com




N 36° 15,8' E 032° 16,8' Ch 73/16

GAZİPAŞA MARINA TURKEY

UNDER CONSTRUCTION

Gazipaşa Marina is another important Eastern Mediterranean Port to complete the cruising/sailing route from the Aegean and Western Mediterranean to the ports of other Eastern Mediterranean countries. This marina will be a safe stopover for those sailors wanting to discover the new cruising grounds on the Eastern Mediterranean Coast of Turkey, North and South Cyprus, Syria, Lebanon, Israel & Egypt. Gazipaşa is an important centre of antique Pamphilian civilization and very rich in archaeology.

The Taurus Mountains with their snow capped peaks in the winter, run parallel to the beautiful Mediterranean Sea, and provide excellent mild weather conditions to the region. Antalya International airport has direct connections with nearly all the capitals and many major cities in Europe and Gazipaşa airport which is only 10 km from the marina, will soon be open to International and Internal air traffic. The Marina is well protected against all weather conditions by the solid breakwaters and by the hill on the southern side. The Gazipaşa and Anamur Coast line is a very attractive region for investors as tourist development in the area has been declared as a major target in Turkey.



From Gazipaşa to.....(in nautical miles)

Girne	78 N. Miles	Kaş	365 Km	126 N. Miles	
Kemer	235 Km	85 N. Miles	Marmaris	495 Km	202 N. Miles
Finike	295 Km	92 N. Miles	Rhodes		204 N. Miles
Antalya	170 Km	88 N. Miles			

Bozyazi is the most central village of the farming region near Cape Anamur, it has a population of 22.000. The fisherman's harbour is 2.5km from the village.

There are small restaurants and food markets on the sea road which leads to the village and many more facilities in the village. Also there are several small workshops for basic welding - engine and electrical repairs.

Bozyazi Harbour is well sheltered in all weather conditions and the harbour bed is sand which provides good safe anchoring. The harbour is operated by a Fisherman's Cooperative and the charges are acceptably low.

On the quay side secure mooring with fencing is available this makes Bozyazi an ideal stop over after Gazipasa Marina, to sail on to North Cyprus or further along the Eastern Mediterranean coast of Turkey.

History; There are ancient city ruins of Nagidos above the town of Bozyazi which are being excavated by a team from Mersin University. Traces have been found dating back to the Hellenistic Period which is forth century B.C. During its time the town had been controlled by Ancient Romans Byzantines, Seljuk Turks & Ottomans.

BOZYAZI HARBOUR TURKEY



Name of the Marina : Bozyazi Harbour
Port of Entry : No
Location : West Mediterranean coast
Coordinates : N 36° 05,49' E 032° 56,38'
VHF Channel : 72
Call Sign : Bozyazi Limani
Capacity Afloat : 300
Capacity Ashore : No
Berthing Conditions : Anchor
Hauling Facilities : No
Slipway / Hoist : No
International Airport : Gazipaşa Airport 80 Km.
Local Airfield : No
Heliport : No
Contact Person : Mr İbrahim Bakır - HACI
Contact Address : Balıkçı Kooperatifi
 Bozyazi, Anamur,
 Mersin, Turkey
 : + 90 544 644 42 54
Mobile
E-Mail : haci.ibrahimbakir@gmail.com

From Bozyazi to.....
 (in nautical miles)

Girne	56 N.Miles
Aydincik	40 Km
Taşucu	120 Km
Mersin	190 Km
Anamur	15 Km
Gazipaşa	10 N.Miles
Alanya	80 Km
Antalya	46 N.Miles
	125 Km
	71 N.Miles
	260 Km
	127 N.Miles

Kelenderis is the historical name of Aydıncık Port. During this time it was of great importance as a port to the mountainous area of Cilicia. According to Greek Mythology Kelenderis was founded by the grandsons of Hermes who was the son of Zeus it is believed. It was a commercial city with a strong fortress. In the past Kelenderis Port was ruled by Persians, Macedonians, Egyptians, Romans, Arabs, Byzantines, Selçuk Turks and Ottomans. During the Roman era the port was renovated and became a cultural and commercial centre. Name was changed to Gilindire during the Turkish era and became less important because the commercial route changed. The Greeks and Turks lived together for centuries in Gilindire but in 1920 after the independent war there was an exchange population agreement between the two countries and the Greeks left the city. In 1960 the name of the city was changed to Aydıncık, the reason for this is unknown. Today Aydıncık is a small fishing port and a centre for the farming community around. It has a population is 7.800 most of whom are farmers. Aydıncık is an important stopover for yachts cruising to the eastern side of the Mediterranean coast. Berths are always available for visiting yachts and fishermen are able to assist if they know your time of arrival. All the local people are very friendly and helpful. The mayor of the city is working to improve the facilities and the space available for visiting yachts in the small port. An enjoyable time can be spent in the port before cruising further East or on the way back to the west coast of Turkey. Aydıncık Port could make your cruising in the region easier and more pleasant.

AYDINCİK HARBOUR TURKEY



Name of the Marina : Aydıncık Port
Port of Entry : No
Location : Mediterranean Coast
Coordinates : N 36° 08,7' E 033° 19,5'
VHF Channel : 73
Call : Port Aydıncık
Capacity Afloat : 25
Capacity Ashore : No
Berthing Conditions : Stern or Bow to Anchor
Hauling Facilities : No
International Airport : Adana - 200 km
Local Airfield : No
Heliport : No
Contact Person : Mr Mehmet Sarı
Contact Address : 55 Aydıncık Balıkçılar
 Kooperatifi, Aydıncık,
 Mersin / Turkey
 : + 90 536 201 90 56
 : mehmet.sari@yahoo.fr
Phone
E-Mail
Website : www.gilindire.com

From Aydıncık to.....
 (in nautical miles)

Girne	48 N. Miles
Antalya	310 km
	143 N. Miles
Mersin	170 km
	91 N. Miles
Alanya	165 km
	80 N. Miles
Taşucu	80 km
	33 N. Miles
Anamur	60 km
	26 N. Miles

marina services

- Blue Flag
- Electricity
- Fresh Water
- Weather Forecast
- Fuel Station
- Sewage Removal
- Internet Office
- Internet Wireless
- Parking
- Cable tv
- Security 24h
- Security cameras
- Repair facilities
- Chandler
- Professional Divers
- Food Market
- Shopping Centre
- Laundry
- Duty Free Store
- Doctor/Nursing
- Restaurants/Bar
- Tennis Courts
- Swimming Pool
- Private Beach
- Hotel
- Rent A Car
- Ticket Reservations
- Yacht Club

Name of the Marina : Taşucu Port
Port of Entry : Port of Entry
Location : Mediterranean Coast
Call : Port Taşucu
Capacity Afloat : 40 (8-50 mtrs)
Capacity Ashore : No
Berthing Conditions : Stern or Bow to Anchor
Hauling Facilities : No
International Airport : Adana - 150 km
Local Airfield : No
Heliport : In the port
Contact Address : Silifke Taşucu Sailing Club
 Taşucu Marina, Taşucu/Mersin/Turkey
Contact Person : Mr Emrah Turna
Phone : + 90 324 741 40 19
Mobile : + 90 533 396 14 44
E-Mail : info@silifkeyelken.com
Website : www.silifkeyelken.com

WINDS :

During the summer months the winds in the east mediterranean are predominantly from the south-south west but can vary depending on the local mountains. The wind direction changes to north & south during the winter months.

N 36° 18,55' E 033° 53,00'

Ch 73



TAŞUCU HARBOUR TURKEY



Taşucu is an important Port of Entry and connects inland Anatolia to the Mediterranean Sea and the island of Cyprus. There are several sections to u Harbour including the fishing harbour, the ferry jetty, yacht quays and the commercial harbour.

In olden times Taşucu was an important through route for comers and today because of the pleasant climate, nice beaches and natural beauty Taşucu attracts people from all over Turkey and many European countries to settle in this developing area.

There is no heavy industry or pollution in the area. Farming, fishing and tourism create major income for local people.

The beautiful climate and cleanliness of the area make Taşucu very special. Many local animals are under international protection and there are antique cities and religious centres to visit. Accommodation facilities are available to suit every ones budget.

Taşucu is becoming an important stop over for yachts visiting the Eastern side of the Mediterranean coast of Turkey and also countries such as Syria, Lebanon, Israel & even Egypt. The town people of Taşucu invite visiting yachts to their newly designed harbour and promise a warm welcome and a safe mooring during their stay.

TAŞUCU HISTORY: Taşucu and the importance of the region's climate and terrain conditions have attracted the attention of people in the first ages; M. Ö. VII. century, the Greek settled a colony. Continuous raids and plunder of the pirates, M.Ö.IV. began to weaken and collapse the city. One of the commanders of Alexander the Great, founder of the Syrian Kingdom, the Selefkos Nikator, seized the city and captured. Today Silifke placed on the location of the "City Selefkos'un" meaning " Seleukia "city, established by Greek Macedonian settlers. Starting from I. Century Romans, Arabs, Selçuk Türks and finally Ottomans in 1471 by Gedik Ahmet Pasha, conquered and ruled the area.

From Taşucu to.....(In nautical miles)

Girne	64 N. Miles	Alanya	245 km	112 N. Miles	
Antalya	390 km	176 N. Miles	Aydincik	80 km	33 N. Miles
Mersin	90 km	58 N. Miles	Anamur	120 km	56 N. Miles
Silifke	10 km		Kizkalesi	35 km	

Name of the Marina : Kumkuyu Marina
Port of Entry : Yes
Location : East coast of Mediterranean
Call Sign : Kumkuyu Marina
Capacity Afloat : 200
Capacity Ashore : 200
Berthing Conditions : Med Mooring
Hauling Facilities : 80 Ton
Slipway / Hoist : Travel Hoist
International Airport : Adana, 120 Km
Heliport : In the marina
Contact Address : Kumkuyu Marina
 Erdemli, Mersin, Turkey
Contact Person : Ms Aycan Atiş, Marina Manager
Phone : + 90 324 525 80 80
Fax : + 90 324 525 80 01
E-Mail : generalmanager@kumkuyumarina.com.tr
 info@kumkuyumarina.com.tr
Website : www.kumkuyumarina.com.tr



N 36°31,54' E 034°14,01'

Ch 72

KUMKUYU MARINA TURKEY



From Kumkuyu Marina to.....(in nautical miles)

Mersin Marina	22	Bozyazı Harbour	75	Alanya Marina	146
Girne Marina	85	Finike Marina	215	Göcek Marina	295
Jounieh Marina	168	Karpazgate Marina	60	Lattakia Marina	95

Kumkuyu Marina is situated on the eastern Mediterranean coast of Turkey, 22 miles North of Mersin Marina. The new Kumkuyu Marina makes cruising to the East of the Mediterranean coast safer and more comfortable for cruisers who are eager to discover new routes and cruising areas. It is the gateway to the island of Cyprus and the Levantine coast. It is now much easier to enter Turkey if you are cruising the Eastern Mediterranean countries to the West.

There is a small town within walking distance of Kumkuyu Marina where there are shops and restaurants. Also you can enjoy the new facilities at Kumkuyu Marina.

The name of the region in which Kumkuyu Marina is, was Cilicia Pedias in ancient times. There is a history of many nationalities residing in this area including of Hittites, Phrygians, Assyrians, Persians, Macedonians, Romans, Selcuk Turks and Ottomans. The antic Roman city lies behind the marina that it is ready to be explored.

Kumkuyu Marina is an important stop over if in need of major repairs and useful for stocking up with provisions. It is also predicted that the Marina will be an attraction for live aboards because of its mild climate, clean water and attractive surroundings. Kumkuyu Marina is also offering very competitive prices for mooring fees with good social activities included.

From the marina it is easy to discover the eastern part of Turkey by road with a mixture of East meets West flavour about it.

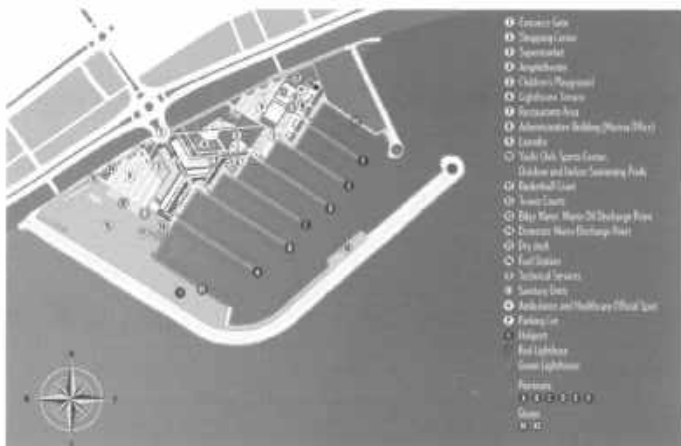
Name of the Marina : Mersin Marina
Port of Entry : Yes
Location : Eastern Mediterranean Coast of Turkey
Call Sign : Marina Mersin
Capacity Afloat : 500
Capacity Ashore : 500
Berthing Conditions : Med Mooring
Hauling Facilities : Travel Hoist (160 tons)
International Airport : Adana International Airport 65 Km
Local Airfield : New International Airport is under construction 30 Km
Heliport : Yes
Contact Address : Adnan Menderes Bulvarı
 Eğriçam Mah. No: 33-F
 Yenişehir / Mersin
Contact Person : Mr Cengiz İnangül, General Manager
Phone : + 90 324 329 10 34
Fax : + 90 324 329 10 35
E-Mail : info@mersinmarina.com.tr
Website : www.mersinmarina.com.tr

WINDS :
 The major wind direction is Northeast (NE) during the year and it changes from North to South; time to time during winter months. The strong wind direction is Southwest (SW). Average wind speed is 5km/sec and maximum win speed goes up to 20-26 m/sec according to statics.



N 36° 46,18' E 034° 34,32' Ch 72

MERSİN MARINA TURKEY



From Mersin Marina to.....(in nautical miles)

Girne	108 N.Miles	Aydıncık	170 Km	91 N.Miles
Kemer	525 Km	Finike	580 Km	302 N.Miles
Tasucu	90 Km	Alanya	335 Km	170 N.Miles
Antalya	470 Km	Kaş	645 Km	335 N.Miles



Mersin Marina has now been completed and can provide most services for the cruising season. It is easier and more pleasant to leave your yacht in the new Mersin Marina at a secure berth and discover Mersin city and its colourful region. There are several shopping malls as well as old bazaars in the city center. The local restaurants offer a wide selection of food and you will enjoy sampling some new recipes. Mersin Marina is the first step to Middle Eastern culture and the Levantine coast.

HISTORY: At the northern end of the city, several layers of settlements have been discovered during excavation of the area. The oldest layer dates back to 6300 BC and the most recent is from the Selcuk Turks period. The findings are displayed in Adana and Mersin Museum.

Mersin became an important settlement in the middle of 19th Century. At the time Mersin was a small farming village and welcomed a Nomadic Turkish clan that decided to settle in the area. The name of the city came from this Nomadic Turkish clan. During the American civil war there was a lack of cotton throughout the World, because of this Çukurova valley became the centre for cotton farming and this valley was connected to Mersin city by a railroad to ship the raw cotton material to European manufacturers. Mersin city became an important port for shipping agricultural materials around the World.

TODAY: There are still Italian - Catholic and Arap - Orthodox communities and Churches in the city. The population is nearly 1.6 million and Mersin Port is one of the most important ports in the Middle East serving to export Eastern part of Turkey, Iran, Jordan and Iraq products to the world and import all the products from the World to the region.

Name of the marina : Marina Iskenderun
Port Of Entry : Yes
Location : East Mediterranean
Call Sign : Marina Iskenderun
Capacity Afloat : 200
Berthing Conditions : Med Mooring up to 20 m
International Airport : Hatay Airport 45 km
 Adana Airport 136 km
Local Airfield : None
Contact Person : Mr Mahmut Bilen, Board Member
Contact Address : DTO Iskenderun Chamber of Shipping
 Çay Mahallesi, Atatürk Blv. No: 36
 31300 Iskenderun /Hatay / Turkey
Phone : + 90 326 614 50 25
Mobile : + 90 533 481 82 94
Fax : + 90 326 614 50 26
E-Mail : iskenderun@denizticaretodasi.org.tr
Website : www.denizticaretodasi.org.tr



N 36°35,34' **E 036°11,04'**

VHF 73

MARINA İSKENDERUN [OPENING MAY 2019] TURKEY



From Iskenderun Marina to.....(in nautical miles)

Alanya Marina	223	Mersin Marina	80	Girne Kyrenia Mar., N Cyprus	160
Bozyazı Harbour	161	Karataş Harbour	39	Karpaz Gate Marina	115
Aydıncık Harbour	142	Dört Eylül Harbour	13	Latakia Marina, Syria	77
Taşucu Harbour	116	Çevlik Harbour	41	Jounieh Mar., Lebanon	168

ISKENDERUN MARINA will be the last sheltered marina on the eastern coast of Turkey before the border with Syria. When completed in 2019 it will become the gateway to the south eastern region of Turkey with all it has to offer the discerning tourist.

Iskenderun is a modern city and the centre of the fishing industry for the region. The Gulf of Iskenderun is rich in fish thus making the town famous for its fish restaurants. The Iskender kebab is known throughout Turkey and also in many large European cities. Antakya, around 55 km. from Iskenderun, is home to the one of the most outstanding mosaic museums in the world, the Hatay Mosaic Museum. It is also home to St. Peter's Church, believed to be the first Christian church in the world. The inhabitants of Antioch as it used to be called were the first followers of Jesus to be named "Christians" (Acts 11:26). Further afield, about 370 km. from Iskenderun, lies Gobeklitepe temple, an extraordinary sanctuary about 11000 years old. Just a little further from Iskenderun about 390 km. lies Nemrut Mountain. At the summit lies the mausoleum of Antiochus, 69-34 BC, the ruler of the Commagene kingdom. This is a UNESCO listed site.

ISKENDERUN MARINA is expected to be completed by May 2019 and will be fully equipped to provide comprehensive service facilities with a 100 ton Travel Lift.

We hope you will consider us as a useful base for cruising the Eastern Mediterranean and in particular for visiting some of the more remote parts of Turkey to appreciate their important historical associations.

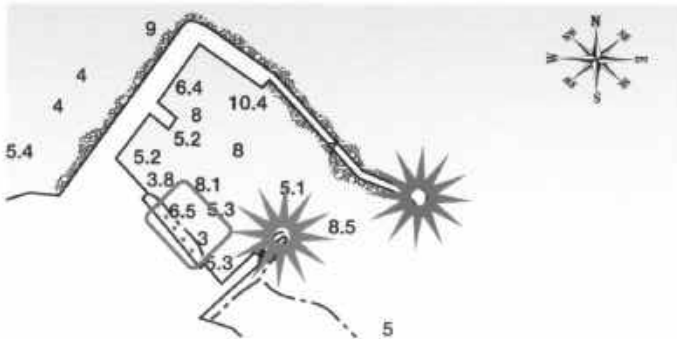
Name of the Marina : Girne, Delta Marina
Port of Entry : Port of Entry - All the authorities are in the marina
Location : Northern Coast of Cyprus Island
Capacity Afloat : 100
Capacity Ashore : 120
Berthing Conditions : Med Mooring Lines
Hauling Facilities
Hoist : Travel Hoist 30 & 70 Tons, Max Beam 6,20 m
International Airport : 35 km - International Ercan Airport
Local Airfield : Non
Heliport : In the Port
Contact Address : Delta Marina
 Yeni Turizm Limanı İçi, Girne / Turkey
Contact Person : Mrs Füsün Şen, Marina Manager
Phone : + 90 392 815 54 91 (3 Lines)
Mobile : + 90 533 861 87 44
Fax : + 90 392 815 82 12
E-Mail : deltamarinacyp@gmail.com
Website : www.delta-marina.com



N 35° 20.5' E 033° 19'

Ch 16/12

DELTA MARINA GİRNE | N. CYPRUS



From Kyrenia to.....(In nautical miles)

Anamur	48	Mersin	108	Beirut	185	Alexandria	328
Cape Andreas	66	Famagusta	118	Haifa	245	Izmir	552
Taşucu	67	Lattakia	126	Rhodes	261	Tunusia	1192
Alanya	97	Antalya	158	Port Said	291	Algeria	1511
						Gibraltar	1911

Arrival & Departure Formalities

All formalities on your arrival into the Delta Marina will be performed by Marina office; Marina staff helps you for mooring to the berth Marina office informs the immigration and health office about your arrival. All crew should wait on the boat until they come. The immigrations officer will request your travelling documents, ships papers and crew list. After he has received your travelling documents he will issue you with landing passes. After finishing the formalities, the captain bring the boat papers and the crew list to marina office to prepare the arrival declaration to Harbour Master.

Delta Marina which is continuing its activities since 1996, is located at the pearl of Cyprus, Kyrenia, also it is only 1 km. away from the city center that is famous with its historical tissue. Marina, is located 35 km. from Ercan airport, 2 km. from bus terminal. The town centre (app. 15 minutes walk) offers visitors many forms of shopping and other conveniences such as banking, exchange bureaus and restaurants. The establishment, which is constructed on a area of 9000 m², is capable of mooring 100 yachts, and also 120 yachts on the land. In the marina, 24 hours security service, mail, Phone and fax service, tourist information, ticket-hotel reservation, renting car and daily weather report services provided. The marina has a quay of 75 meters and 3 floating pontoons of 30 and 40 meters, giving a total mooring length capacity of 400 meters which 100 yachts can berth. The capacity of yachts that can be kept on the dry are 120.

The Turkish Republic of Northern Cyprus (TRNC) covers an area of 3,555 square kilometers.

- According to the 2006 estimates 250,000 people live in TRNC.
 - Total shoreline length of TRNC is 396 km.
 - The average annual temperature is 20°C & Summer temperatures average 30°C with the coldest months of January and February 10°C
 - 1,900 kinds of flowering plants grow wild in TRNC & 30 kinds of orchids only grow in TRNC
 - Among the 350 species of birds, 7 are endemic to North Cyprus.
 - The beaches of North Cyprus are also a good nesting places for two well known sea turtle specie Caretta Caretta and Chelonia Mydas in the Mediterranean
 - In the Karpaz National Park area (Pan handle) about 250 donkeys are living in wild nature
 - Visitors can also take advantage of nature walks and other sporting activities throught the region.
 - Girne (Kyrenia) is the pearl of TRNC, but do not fail to visit natural and historical sites throught all regions of the TRNC. All regions are easily accessible by bus, or minibus.
- All country's flags are welcome in to T.R.N.C. 24 hours a day without any visa. First entry to the Turkish Republic of Northern Cyprus must be via in Famagusta Port or Kyrenia (Delta Marina)

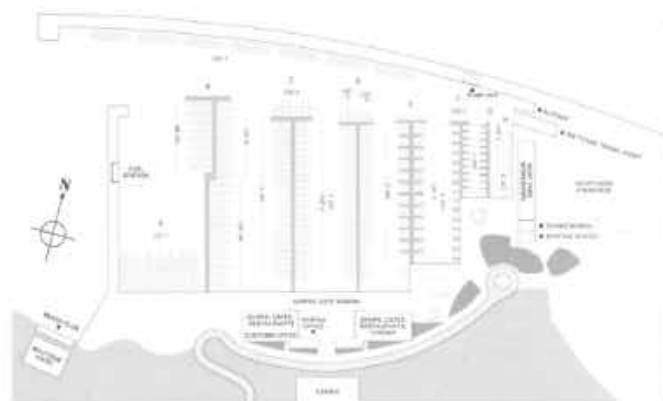
Name of the Marina	: Karpaz Gate Marina
Port of Entry	: Port of Entry
Location	: Karpaz Peninsula of Northern Cyprus
Call Sign	: KGM
Capacity Afloat	: 300 (Max LOA 60 m)
Capacity Ashore	: 50
Berthing Conditions	: Along side berthing, Med Mooring & Finger Pontoons
Hauling Facilities	: Travel Hoist 300 tons
Slipway / Hoist	: Hoist, Maximum Beam of 10.5 meters
International Airport	: Larnaca Airport 110 km.
Local Airport	: Ercan Airport 100 km.
Heliport	: Future plan to be on site
Contact Address	: Yenierenköy, North Cyprus
Phone	: + 90 0533 833 78 78
Fax	: + 90 392 374 43 54
E-Mail	: info@karpazbay.com
Website	: www.karpazbay.com



N 35° 33,5' E 034° 13,6'

Ch 10/16

KARPAZ GATE MARINA, N. CYPRUS



From Karpaz Gate Marina to.....(in nautical miles)

Port Said	290	Antalya	200	Beirut	130
Famagusta	80	Dalaman	290	Haifa	190
Mersin	80	Rhodos	290	Herzliya	230
Alanya	130				

KARPAZ GATE MARINA

Located on the beautiful Karpaz Peninsula, Karpaz Gate Marina is The Yacht Harbour Association (TYHA) International Marina of the Year 2017. As the first modern marina in North Cyprus, it has successfully opened up this unspoilt corner of the Mediterranean by offering sailors full-service capabilities, premier leisure facilities and attractive servicing and berthing rates.

Purpose-built Karpaz Gate Marina can cater for yachts up to 60m and is located in a secure and sheltered harbour with 24/7 CCTV and security personnel throughout the marina as well as access control and access cards for each area. The marina is also tax free, so visitors can benefit from duty-free status for savings on fuel, technical service, spare parts and supplies.

Karpaz Gate Marina has outstanding on-site leisure facilities including a Beach Club with 33m infinity pool and water sports centre. On the promenade, Hemingway's Resto-Bar offers seasonal menus featuring international and traditional Cypriot and Turkish cuisine.

Offering boat owners a convenient base for repair or maintenance work to be carried out or to fill up with fuel, Karpaz Gate Marina features one of the best boat yard facilities in the region with a spacious dry dock and large travel lift.

Its unique berthing packages include special renewal discounts for annual berth-holders and an option to select free haul out, hull wash, anti-fouling application and 14 days hard standing in the annual price.

Name of the Marina	: ATCL Jounieh Marina
Port of Entry	: Yes, all the authorities are in the marina
Location	: On the southern side of Jounieh Bay
Call	: Jounieh Yacht Harbour
Capacity Afloat	: 250
Capacity Ashore	: Non
Berthing Conditions	: Mainly Med mooring and some places with anchor
Hauling Facilities	: Two carrels (slipway) each 100 tons capacity
International Airport	: Beirut 55 Km
Local Airfield	: Non
Heliport	: Not available
Contact Address	: ATCL Marina, Kaslik, Jounieh, Lebanon
Contact Person	: Capt. Namaan Khoury
Phone	: + 961 (0) 9 932 020
Mobile	: + 961 (0) 3 457703
E-Mail	: atclmarina@terra.net.lb
Website	: www.atcl.org



N 33° 59,37' E 035° 37,27' Ch 16/73

JOUNIEH ATCL CLUB MARINA LEBANON

Jounieh Marina is part of the Automobile Touring Club of Lebanon (ATCL)

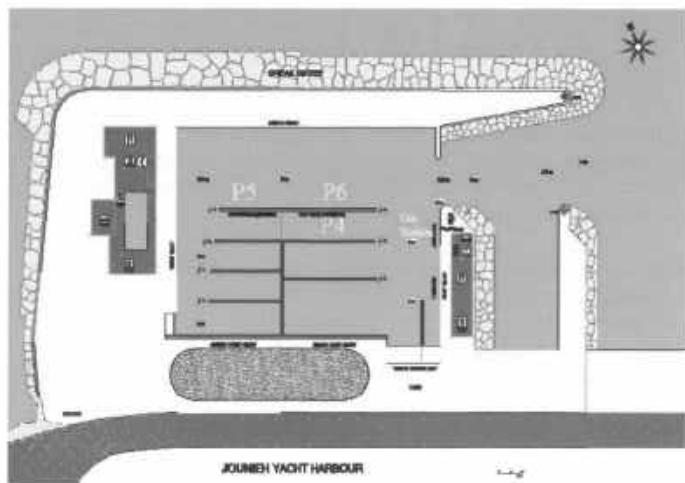
Jounieh is a club marina. It has an excellent location and all facilities. ATCL is an entry port and the management will assist yachtsmen with their formalities. There is no technical service department but the marina can make recommendations for external contractors.

ATCL has an Olympic size (50125 m.) swimming pool, new covered semi Olympic pool (25112.5 m.), tennis courts, indoor fitness center and excellent restaurants. ATCL marina is a safe place to leave the yacht in order to discover the inland and neighboring countries.

The marina is located in the city of Jounieh. Shops, markets, restaurants and cafes are within walking distance. Beirut is 20 km away and easily accessible by taxi for a lunch or dinner. This capital has been completely rebuilt since the end of the war and now assumes its former place as the eastern Paris. Long-established restaurants are next to modern bistros cafes, designer boutiques and traditional bazaars. Beirut's international airport provides excellent world wide air connections, scheduled charters round the clock. In case of wintering, you can discover Lebanon's archeological treasures and enjoy boating and snow skiing. You will never be bored.

Procedure for accessing Lebanon by sea:

Due to the 2006 war between Israel and Lebanon, prior approaching the Lebanese territorial waters, contact Oscar Charlie (Lebanese navy) on VHF channel 16. Identify yourself and state your position and the type of vessel you are. Motor boats will be asked to divert to the following waypoint: N 33 55 00; E 35 13 00, 13 nautical miles west of Beirut. They will be asked to bear 090 in the course of the access channel. Sailing boats will be allowed to proceed directly. Keep listening on the VHF for further instructions. It is recommended to contact the marina harbor master prior your trip to Lebanon, so he can arrange your passage.




Name of the Marina	: SHAVIT Marina
Location	: Northern Israel
Call sign	: Shavit Marina
Capacity Afloat	: 370
Capacity Ashore	: 50
Berthing Conditions	: Bouys
Hauling Facilities	: 12 Ton
International Airport	: Ben-Gurion Airport 110 km
Local Airfield	: Haifa Airport 2 km
Heliport	: Haifa Airport 2 km
Contact Address	: Ha'dayagim St, Haifa, Israel
Contact Person	: Mr Yaniv Mass, Marina Manager
Phone	: + 972-48422106
Fax	: + 972-48412730
E-Mail	: yanivmass@israports.co.il
Web Site	: eng.israports.co.il



N 32° 48,400' E 035° 01,800' Ch 16/11

SHAVIT MARINA HAIFA | ISRAEL



SHAVIT Marina and Fisherman Wharf is one of the oldest marina in Israel, with a capacity of 370 boats and the depth of the water is (generally) 4 m. The marina is located in the Quishon river and very secure from every wind direction.

The Marina is owned and operated by Israel Ports Company. Haifa is the major city of Northern Israel, 30 minute drive from Nazareth, 50 minute from the Lake of Galilee and the Jordan River, and the Border to Jordan (Hashemite Kingdom of Jordan). This modern city offers excellent shopping, health, transportation facilities. There are numerous restaurants presenting many different food cultures and bars to make your stay enjoyable where you can meet the locals SHAVIT Marina is a port-of-entry to Israel, and the Passport control is available 24x7. The available facilities include electricity, water, cathodic protection, toilets, showers and free Wi-Fi Internet throughout the Marina.

Haifa will be the first and ideal port to enter Israel if you sail from Turkey or from Cyprus. As it is mostly fully occupied by local yachts and boats, a reservation is essential.

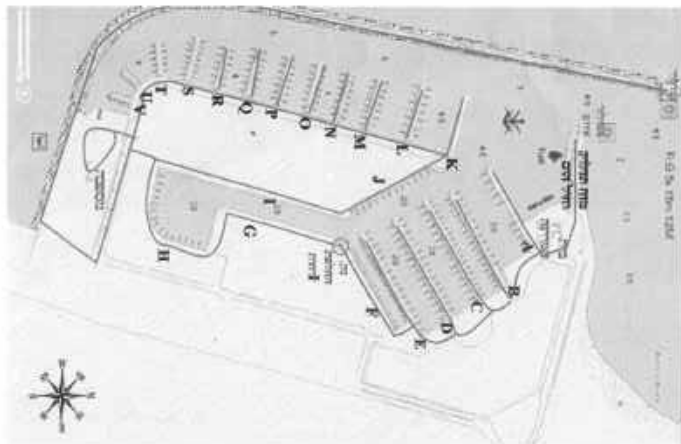
Haifa Shavit Marina is far from the city but the Port Management and Haifa Carmel Club Members always offer their assistance for the transport. Taxis are available near the marina entrance.

Name of the Marina : Herzliya Marina
Port of Entry : Port of Entry All the authorities in the marina
Location : Israeli Coast
Call Sign : Herzliya Marina
Capacity Afloat : 800
Capacity Ashore : 100
Berthing Conditions : Med Mooring & Finger Pontoons
Hauling Facilities : Travel Hoist 50 Tons
Slipway / Hoist :
International Airport : 45 Km - International Ben Gurion Airport
Local Airfield : 15 Km Tel Aviv Local Airport
Heliport : 15 Km Tel Aviv Local Airport
Contact Address : Herzliya Marina, Israel
Contact Person : Mr Amir Zinder, Marina Manager
Phone : + 972 9 956 55 91
Fax : + 972 9 956 55 93
E-Mail : info@herzliya-marina.co.il
Website : www.herzliya-marina.co.il



N 32° 09,56' E 034° 47,34' Ch 16/11

HERZLIYA MARINA ISRAEL



From Herzliya Marina to.....(in nautical miles)

Port Said	138	Famagusta	180	Girne	274
Larnaca	174	Jounieh	108	Alanya	294
Limasol	170	Lattakia	190	Antalya	350
Paphos	190	Mersin	277	Finike	334



Welcome to Herzliya Marina Gateway to the Holy Land Herzliya Marina is Israel's largest marina providing mooring for yachts and motor vessels up to 60 meters. The marina has a full range of technical services and is able to haul vessels up to 50 tons.

A well stocked chandlery and internet access are also provided.

The marina provides 24 hour security, all the pontoons are individually gated and a close circuit tv is in operation. Situated only 15 minutes from Israel's biggest city of Tel Aviv and only 20 minutes from Ben Gurion airport it is strategically placed for international air travel. The marina has an associated shopping complex complete with multiplex cinema, supermarket and a full range of designer shops.

All the attractions of the Holy land are within easy reach. Sea of Galilee, Nazareth Jerusalem and Bethlehem if you wish to travel further a field for example Petra in Jordan you may do so knowing your vessel is safe and secure. The marina has many restaurants serving a varied international cuisine. So if you are visiting the East Mediterranean either en transit or a one off visit please make Herzliya Marina number one on your itinerary.

Name of the Marina : Ashkelon Marina
Port of Entry : Port of Entry
Location : Southern Israel
Call Sign : Ashkelon Marina
Capacity Afloat : 600
Capacity Ashore : 100
Berthing Conditions : Med mooring & Piles
Hauling Facilities : 100 Ton Travel Hoist
International Airport : Ben-Gurion Airport 60 Km
Heliport : In the city - 10 Km.
Contact Address : P.O.B 5335, ASHKELON,
 Israel
Contact Person : Mr Eran Portugali, Marina Manager
Phone : + 972 8 6733780
Fax : + 972 8 6733823
E-Mail : marin_nm@netvision.net.il
Website : www.ashkelon-marina.co.il



N 31°41,19' **E 034°33,26'** **Ch 16/11**

ASHKELON MARINA ISRAEL

Welcome to Ashkelon Marina Gateway to the Holy Land

The Ashkelon Marina is one of the largest and modern marina's in Israel with a capacity of 600 boats. Famous for its miles of golden beaches Ashkelon is Israel's first garden city.

Boats transiting to and from the Suez canal will find Ashkelon a convenient stop for them and a base from which they may visit the holy land.

Ashkelon is located 45 minutes drive from Tel-Aviv, an hour from Jerusalem, 45 minutes from Ben-Gurion International airport and 1,5 hour from the Dead sea. Ashkelon city is the southern gate to the Mediterranean, a bridge between the sea and the desert.

The available facilities include electricity, water, laundry, cathodic protection, toilets, showers, communication, library, fuel and other tourist assistance. Internet is available in the adjacent restaurants.

The marina offers a shipyard with a 100 ton travel lift and professional repair services.

Ashkelon Marina is the ideal place in the Mediterranean for living on board, wintering and traveling by car throughout the Holy Land, Jordan & Egypt.

